


Garmin Mobile™



1 Completing Software Installation

1. After downloading Garmin Mobile™, open the  Garmin Mobile application on your BlackBerry® device.
2. To activate the software, enter the activation code.

2 Pairing your Phone with an External GPS Receiver

If you receive a message prompting you to test your Bluetooth® GPS receiver, you need to pair your phone with an external receiver using Bluetooth wireless technology to acquire satellites.


With Garmin Mobile you can pair your BlackBerry with a Garmin Bluetooth receiver or other brand (not all third party Bluetooth receivers are supported).

1. Enable the Bluetooth component on your phone. This might be in a menu called Settings, Bluetooth, Connections, or Hands-free.
2. From your phone menu button, select **Add Device**.
3. Select your receiver from the list.
4. Enter the passkey for your receiver. The passkey for Garmin receivers is 1234.



NOTE: To obtain the passkey for third-party receivers, refer to the product owner's manual.

3 Acquiring Satellite Signals

Open the  Garmin Mobile application. Move to an open area, out of parking garages, and away from tall buildings. Acquiring satellite signals may take a few minutes.

4 Using Garmin Mobile

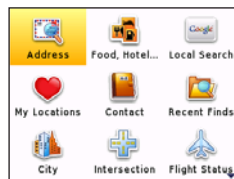
Garmin Mobile allows you to find a destination and then create a route to it. You can also view traffic, weather conditions, and fuel prices.

Where to?

The Where to? menu allows you to find a destination using one of the categories, such as address, food, lodging, fuel, and attractions.



Main Menu



Where to? Menu

Finding an Address

1. Select **Where to?** > **Address**.
2. Select the state/region.
3. Enter the street number and street name, and then select **OK**.
4. Select the appropriate address to open the information page.
5. Select **Start Navigating** to create a route to this location.


The map appears, and turn-by-turn directions are provided as you drive.

Information Page Options

After selecting a location in the search results list, you have several options:


- **Start Navigating**—create a route to this location.
- **Find Nearby**—find other places near this location.
- **Save**—save this location to **My Locations** > **Favorites**.
- **View Map**—view this location on a map.
- **View Traffic**—view current traffic incidents near this location.
- **View Weather**—view current weather conditions at this location.
- **Call**—dial the location's phone number.

Following the Route

After you find a location, select **Start Navigating** to create a route to it. The map appears with your route indicated by a magenta line. The  position icon shows your position on the map.



Directions appear at the top of the **Map While Navigating** screen. Your current speed and estimated arrival time appear at the bottom of the screen. If you are not navigating, your current speed and direction of travel appear at the bottom of the screen.

If you leave the map and want to return, select **View map** on the main Garmin Mobile page. Select  **Stop** to stop the active route.



TIP: Select the BlackBerry  **Menu key** for a pop-up menu with additional navigating options.

Finding a Destination

Garmin Mobile allows you to search a variety of categories, such as restaurants and hotels.

1. Select **Where to?** > **Food, Hotel...**
2. Select a category (such as **Food**) and a subcategory (such as **Fast Food**), if desired.

3. Select **OK** to display a list of all locations.
4. Select your destination.

Finding a Location by Spelling Its Name

If you know the name of the location you are searching for, you can type it on the key pad.

1. Select **Where to?** > **Food, Hotel...** > **Spell Name**.
2. Type the name or letters contained in the name.
3. Select **OK** to display a list of all locations containing the letters you have entered.
4. Select your destination.

Finding a Location Near Another Location

Use **Find Nearby** to find places near a selected location. The following example explains how to find a hotel, and then find a restaurant near that hotel.

1. Select **Where to?**, and find your hotel.
2. From the information page, select **Find Nearby**.
3. Select **Food, Hotel...** > **Food** and find a restaurant.

Finding a Location with Local Search

1. Select **Where to?** > **Local Search**.
2. Spell the name or category of your destination or select the category of the destination.
3. Select the location to open the detail information page.

Saving and Finding My Locations

You can use **My Locations** to save and quickly access favorite locations. To save a location you have found, select **Save** on the location information page.

To save your current location, select **Where to?** > **My Locations** > **Current Location**.

To view your saved locations, select **Where to?** > **My Locations** > **Favorites**.

Using Garmin Mobile Manager

Use Mobile Manager to find and save locations. Before you use Mobile Manager, you must create an account.

1. From your phone, select **Where to?** > **My Locations** > **Mobile Manager** > **Create Account**.
2. Enter a user name, and select **OK**. A password is generated for you; write down the password.

- From your computer, go to <http://mobile.garmin.com> to complete the registration and change your password.
- From your phone, select **Where to?** > **My Locations** > **Mobile Manager** to access your saved locations in Garmin Mobile.

Finding an Address Using Contacts

Contact integration allows you to navigate to a location that is stored in the BlackBerry phone book.

- Select **Where to?** > **Contact**.
- Select an entry from the phone book.



NOTE: If there is not an address already associated with the entry, then you will be prompted to create one.

Viewing Your Recent Finds

You can quickly select a recently-found location by selecting **Where to?** > **Recent Finds**.

Finding a City

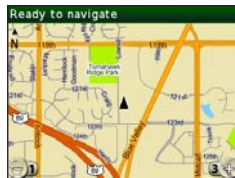
- Select **Where to?** > **Cities**.
- Type at least the first few letters of the city, and select **OK**. A list of cities beginning with those letters is displayed in order of population.
- Select the city.

Finding a Location Using Photo Navigation

Panoramio™ provides pictures that include location information. To view photos, select **Where to?** > **Panoramio**.

Viewing the Map


Select **View map** from the main menu to view the map. Press **1** and **3** to zoom out and zoom in, respectively.



View Map

Use the trackball to pan in any direction. Alternatively, press **2**, **4**, **6**, and **8** to pan up, left, right, and down, respectively.


Viewing Traffic

To view traffic incidents near your current location, select  **Traffic** from the Main Menu. Select an incident to view details.



Traffic

Viewing Weather

To view the weather conditions at your current location, select  **Weather** from the Main Menu. Select **Forecast** to view the high and low temperatures for your location for the next five days. Select a specific day to view a description of the expected weather for that day.



Weather

Incoming Calls and E-mails

If you choose to answer an incoming phone call while navigating with Garmin Mobile, press the **Answer** key on your phone. You will automatically return to the map page after disconnecting your call.

If you want to ignore the call, press the **Ignore** key. The map page automatically returns.

Your phone alerts you if there is an incoming e-mail. From the map page, Garmin Mobile will continue navigating unless you choose to check the message.

Tips and Contact Information

If you are having trouble connecting to the Internet, check the **Network Connections** setting. From the Main Menu, select **Settings > Network Connections**.

If you are having trouble connecting to the Internet in other applications, check the Network settings for your BlackBerry device.

Contact Garmin Product Support if you have any questions while using Garmin Mobile. In the USA, go to www.garmin.com/support, or contact Garmin USA by phone at (913) 397-8200 or (800) 800-1020.

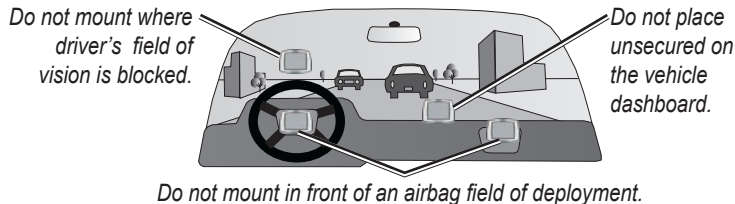
In the UK, contact Garmin (Europe) Ltd. by phone at 0808 2380000.

In Europe, go to www.garmin.com/support and click **Contact Support** for in-country support information, or contact Garmin (Europe) Ltd. by phone at +44 (0) 870.8501241.

Warnings and Important Information

Failure to avoid the following potentially hazardous situations could result in an accident or collision resulting in death or serious injury.

- When installing your mobile phone in a vehicle, place the unit securely so it does not obstruct the driver's view of the road or interfere with vehicle operating controls, such as the steering wheel, foot pedals, or transmission levers. Do not place in front of or above any airbag. (See diagram.)
- When navigating, carefully compare information displayed on your mobile device to all available navigation sources, including information from street signs, visual sightings, and maps. For safety, always resolve any discrepancies or questions before continuing navigation and defer to posted road signs.
- Always operate the vehicle in a safe manner. **Do not become distracted by your mobile phone while driving, and always be fully aware of all driving conditions.** Minimize the amount of time spent viewing your mobile phone's screen while driving and use voice prompts when possible. Do not input destinations, change settings, or access any functions requiring prolonged use of your mobile phone's controls while driving. Pull over in a safe and legal manner before attempting such operations.
- The navigation software is designed to provide route suggestions. It is not designed to replace the need for driver attentiveness regarding road closures or road conditions, traffic congestion, weather conditions, or other factors that may affect safety while driving.



MAP DATA INFORMATION: One of the goals of Garmin is to provide customers with the most complete and accurate cartography that is available to us at a reasonable cost. We use a combination of governmental and private data sources, which we identify in product literature and copyright messages displayed to the consumer. Virtually all data sources contain some inaccurate or incomplete data. In some countries, complete and accurate map information is either not available or is prohibitively expensive.

End-User License Agreement

IMPORTANT – READ THESE TERMS AND CONDITIONS OF THIS ONE-TIME PURCHASE END USER LICENSE AGREEMENT (“AGREEMENT”) CAREFULLY BEFORE PURCHASING, USING OR OTHERWISE SUBSCRIBING TO GARMIN MOBILE™ SOFTWARE, TECHNOLOGY, AND/OR DATA PLANS (“GARMIN MOBILE APPLICATION”) FOR YOUR BLACKBERRY DEVICE (“DEVICE”). BY PURCHASING, SUBSCRIBING TO, DOWNLOADING, INSTALLING, USING, OR OTHERWISE ACCESSING THE GARMIN MOBILE APPLICATION, YOU ACKNOWLEDGE THAT YOU HAVE READ THIS AGREEMENT, THAT YOU UNDERSTAND IT, THAT YOU AGREE TO BE BOUND BY ITS TERMS AND CONDITIONS, AND THAT YOU ARE AT LEAST 18 YEARS OF AGE. IF YOU DO NOT AGREE TO THE TERMS AND CONDITIONS OF THIS AGREEMENT, DO NOT LOAD THE GARMIN MOBILE SOFTWARE ONTO YOUR DEVICE. DURING THE GARMIN MOBILE APPLICATION SUBSCRIPTION PROCESS, YOU MAY ALSO BE REQUIRED TO READ AND ACCEPT A SEPARATE END-USER LICENSE AGREEMENT WITH TRAFFIC.COM, A THIRD-PARTY DATA PROVIDER TO THE GARMIN MOBILE APPLICATION.

Grant of License: Subject to the terms and conditions set forth herein, Garmin International, Inc. and/or its affiliated companies (collectively “Garmin”) grants you a non-transferable, non-exclusive, and non-sub-licensable limited right and license to view, use, and access the Garmin Mobile Application to (i) retrieve

maps, directions, and turn-by-turn navigation data for North America, text, images, graphics, audio, and other images, and (ii) receive other third-party content data, text, images, graphics, photographs, audio, video, and other images from non-Garmin data providers, including such data as fuel price data, weather data, hotel data, and/or traffic data (hereinafter “third-party content data”) for display on your Device, solely for your informational purposes and for your immediate, private, individual, and non-commercial use provided you retain all copyright and proprietary notices contained in the navigation data and/or third-party content data applicable to either Garmin or any third-party provider.

This One-Time Purchase subscription applies to only one (1) Device. During the first twelve (12) months of your subscription, if your original Device becomes non-operational you may be permitted, at Garmin’s sole discretion, to make a one-time transfer of the Garmin Mobile Application to another supported Blackberry Device. To make a request for such transfer, please contact the Garmin Customer Service department via <http://www.garmin.com/garmin/cms/site/us/support/supportcontact>. No transfers are permitted, for any reason, after twelve (12) months from the purchase of your subscription. Although software fixes, updates and patches are included in the One-Time Purchase, a free upgrade to the next version(s) of Garmin Mobile is not.

All rights not expressly stated herein are reserved by Garmin, and Garmin disclaims any and all implied licenses. Without limiting the foregoing, you agree not to: (i) reverse engineer, decompile, reverse compile, create compilations or derivative works, translate, adapt, or disassemble the Garmin Mobile Application or any part thereof, including the third-party content data; (ii) copy or reproduce the Garmin Mobile Application or any part thereof, including the third-party content data, in any form; (iii) publish, display, disclose, sell, rent, lease, store, loan, distribute, publicly display or perform, co-brand, frame, or permit third parties to link to the Garmin Mobile Application or any part thereof, including the third-party content data; (iv) assign, sublicense, convey, transfer, pledge as security, or otherwise encumber the rights and licenses granted hereunder; (v) use the Garmin Mobile Application in any fashion that may infringe any

patent, copyright, trademark, trade secret, or any other intellectual property or proprietary right of Garmin, its third-party data providers, or any other third-party; (vi) directly or indirectly use, broadcast, or distribute the Garmin Mobile Application in connection with a television, radio, web, telephone, or telematics application without the specific written approval of Garmin; (vii) provide any portion of the Garmin Mobile Application to a government agency; or (viii) enter into any agreement with any third-party that in any way restricts, prevents, or hinders the ability of Garmin to provide to such third-party the Garmin Mobile Application or any other product or service made available by Garmin from time to time.

Data Plan Fees: You are responsible for any applicable charges and fees associated with any data plan fees or other subscription charges or fees of any kind whatsoever that may be required by your carrier to access the Garmin Mobile Application.

Ownership of Application: You acknowledge and agree that Garmin owns all right, title, and interest in or, if applicable, licenses to the Garmin Mobile Application, including, but not limited to, all trademarks, data, and content, except to the extent any such third-party content data is owned by the respective third-party data provider. Any reference to products, services, processes, hypertext links to third parties, or other data by trade name, trademark, manufacturer, supplier, or otherwise does not necessarily constitute or imply its endorsement, sponsorship or recommendation by Garmin or its licensors. Product and service information are the sole responsibility of each individual vendor.

Term: The One-time Purchase term shall mean the useful life of the Garmin Mobile Application or until otherwise terminated in accordance with the terms and conditions of this Agreement (“Term”). Garmin may terminate this Agreement for any reason, including, but not limited to, if Garmin finds that you have violated any of the terms of this Agreement. In addition, this Agreement shall terminate immediately upon the termination of the agreement between Garmin and any third-party from whom Garmin licenses third-party content data

for use as part of or in the Garmin Mobile Application. All provisions relating to confidentiality, indemnity, proprietary rights, and non-disclosure shall survive the termination of this Agreement. All other rights and obligations of the parties shall cease upon termination including, but not limited to, all licenses granted hereunder.

Confidentiality: At all times during the Term and thereafter, you shall keep confidential and not disclose, directly or indirectly, and shall not use for your benefit or any other individual or entity any Confidential Information of Garmin or any of its third-party data providers. “Confidential Information” means any trade secrets or confidential or proprietary information whether written, digital, oral, or other form which is unique, confidential, or proprietary to Garmin or its third-party data providers, including, but not limited to, the Garmin Mobile Application, and any other materials or information related to the business or activities of Garmin which are not generally known to others engaged in similar businesses or activities. You shall return to Garmin any of its Confidential Information upon request and/or upon termination of this Agreement.

Restricted rights: You agree not to export or re-export the Garmin Mobile Application or its Host Product to any country in violation of the export control laws of the United States of America.

Indemnity: You agree to indemnify, defend and hold Garmin and its licensors and suppliers (including, but not limited to, their respective assignees, subsidiaries, affiliated companies and their respective officers, directors, employees and shareholders, agents and representatives) harmless from and against any and all liability, loss, injury, demand, action, cost, expense, or claim of any kind or character, including, but not limited to, attorneys’ fees, arising out of or in connection with your use of or subscription to the Garmin Mobile Application.

Limited Warranty: This Garmin Mobile Application (excluding the map data and other third-party content data) is warranted to perform substantially as described in the product documentation for one (1) year from the date of purchase. Within this period, Garmin will, at its sole option, repair or replace

the Application. Such repairs or replacement will be made at no charge to you provided that you shall be responsible for any transportation cost. This warranty does not cover failures due to abuse, misuse, accident or unauthorized alteration or repairs.

The Garmin Mobile Application is intended to be used only as a travel aid and must not be used for any purpose requiring precise measurement of direction, distance, location or topography. GARMIN MAKES NO WARRANTY AS TO THE ACCURACY OR COMPLETENESS OF MAP DATA OR OTHER THIRD-PARTY CONTENT IN THE APPLICATION.

THE WARRANTIES AND REMEDIES CONTAINED HEREIN ARE EXCLUSIVE AND IN LIEU OF ALL OTHER WARRANTIES, WHETHER EXPRESS, IMPLIED, STATUTORY, OR ARISING FROM TRADE USAGE OR COURSE OF CONDUCT, INCLUDING, BUT NOT LIMITED TO, ANY IMPLIED WARRANTIES OF MERCHANTABILITY, FITNESS FOR A PARTICULAR PURPOSE, OR NON-INFRINGEMENT AND OTHER EXPRESS OR IMPLIED WARRANTIES OF ACCURACY, COMPLETENESS, "REAL-TIME" INFORMATION, TITLE OR ANY OTHER TYPE OF WARRANTIES RELATING TO THE GARMIN MOBILE APPLICATION OR ITS PERFORMANCE HEREUNDER.

Limitation of Liability: YOU ASSUME ALL RESPONSIBILITY AND RISK FOR THE USE OF THE GARMIN MOBILE APPLICATION, AND GARMIN DISCLAIMS ALL LIABILITY FOR ANY LOSS, INJURY, OR DAMAGE RESULTING FROM USE OF THE GARMIN MOBILE APPLICATION AND ANY THIRD-PARTY DATA OR CONTENT. IT IS YOUR RESPONSIBILITY TO USE THE GARMIN MOBILE APPLICATION PRUDENTLY AND TO VISUALLY VERIFY STREETS, ROADS, ROAD SIGNS, DIRECTIONS, WEATHER CONDITIONS, AND TRAFFIC CONDITIONS. IN NO EVENT SHALL GARMIN OR ITS SUPPLIERS, INCLUDING THIRD-PARTY DATA PROVIDERS, BE LIABLE TO YOU OR ANY OTHER PARTY FOR ANY COMPENSATORY, INDIRECT, INCIDENTAL, SPECIAL, OR CONSEQUENTIAL DAMAGES (INCLUDING,

WITHOUT LIMITATION, INDIRECT, DIRECT, SPECIAL, PUNITIVE, OR EXEMPLARY DAMAGES FOR LOSS OF BUSINESS, LOSS OF PROFITS, BUSINESS INTERRUPTION, OR LOSS OF BUSINESS INFORMATION) ARISING OUT OF THE USE OF OR INABILITY TO USE THE GARMIN MOBILE APPLICATION AND ANY THIRD-PARTY DATA OR CONTENT, EVEN IF GARMIN HAS BEEN ADVISED OF THE POSSIBILITY OF SUCH DAMAGES. SUBJECT TO THE FOREGOING, GARMIN'S AND ITS SUPPLIERS' TOTAL AGGREGATE LIABILITY WITH RESPECT TO ITS OBLIGATIONS UNDER THIS AGREEMENT OR OTHERWISE WITH RESPECT TO THE GARMIN MOBILE APPLICATION SHALL NOT EXCEED \$1.00. SOME STATES AND COUNTRIES DO NOT ALLOW THE EXCLUSION OF INCIDENTAL OR CONSEQUENTIAL DAMAGES, SO THE ABOVE LIMITATIONS MAY NOT APPLY TO YOU.

Miscellaneous: This Agreement constitutes the entire understanding and agreement of the parties (except for any separate end-user license agreements required by Garmin's third-party data providers, which shall be read in conjunction with this Agreement), and supersedes all prior and contemporaneous understandings and agreements, whether written or oral, with respect to its subject matter. No delay or failure by Garmin to exercise or enforce at any time any right or provision hereof will be considered a waiver thereof. No single waiver will constitute a continuing or subsequent waiver. No waiver, modification or amendment of any provision hereof will be effective against Garmin unless it is in a signed writing by Garmin. You may not assign your rights or obligations hereunder (including as a change of control) without the prior written consent of Garmin. Subject to the foregoing, this Agreement will bind and inure to the benefit of the successors and permitted assigns of the parties. This Agreement shall be governed and construed in all respects by the laws of the State of Kansas, without regard to principles of conflict of laws and without application of the Uniform Computer Information Transaction Act. The parties agree that the exclusive jurisdiction and venue of any dispute amongst the parties shall be entered in the state or federal courts within the State of Kansas, and each of the parties hereby waives any right to a trial by jury. If any provision

of this Agreement or the application thereof to any party or circumstance is held to be invalid, illegal, or unenforceable in any respect, that provision to the extent permitted by law (not otherwise) shall be severed from this Agreement and shall not affect the remainder hereof, and the parties agree to substitute for such provision a valid provision which most closely approximates the intent and economic effect of such severed provision. The parties to this Agreement are independent contractors. Garmin shall not be liable to you for a failure to perform any of its obligations under this Agreement during any period in which such performance is delayed due to circumstances beyond its reasonable control. All notices hereunder must be in writing and mailed by certified mail, return receipt requested, or by prepaid courier service, or by facsimile with receipt confirmed by telephone, to each party's address.

Garmin® and the Garmin Logo are trademarks of Garmin Ltd. or its subsidiaries, registered in the USA and other countries. Garmin Mobile™ is a trademark of Garmin Ltd. or its subsidiaries. These trademarks may not be used without the express permission of Garmin. Google™ and Panoramio™ are trademarks of Google Inc. The Bluetooth® word mark and logos are owned by the Bluetooth SIG, Inc. and any use of such marks by Garmin is under license. Other trademarks and trade names are those of their respective owners. The RIM and BlackBerry device families of related marks, images, and symbols are the exclusive properties of and trademarks or registered trademarks of Research In Motion Limited—used by permission.



© 2008 Garmin Ltd. or its subsidiaries

Garmin International, Inc.
1200 East 151st Street, Olathe, Kansas 66062, USA

Garmin (Europe) Ltd.
Liberty House, Hounslow Business Park, Southamton, Hampshire, SO40 9RB UK

Garmin Corporation
No. 68, Jangshu 2nd Road, Shijr, Taipei County, Taiwan

www.garmin.com